



**Canby
Comprehensive Plan
&
Transportation
Systems Plan**

**Project Advisory Committee Meeting #2
August 17th, 6:00pm – 8:00pm**



Agenda

- Welcome
- Planning for Growth
- Transportation Goals and Performance Measures
- Existing Conditions
- Community Engagement Results
- Community Vision Themes & Discussion
- Next Steps
- Adjourn



Planning for Growth

Jan 1, 2023

Jan 1, 2024

Jan 1, 2025

**Establish
Land Need
(EOA & HNA)**

**Comprehensive Plan and TSP
Updates**

**Articulate Efficiency Measures & UGB
Expansion Work Program**

8/16/2023

**Concept Planning for
Expansion Area**

**Comp Plan & Public
Facilities Plans Update**

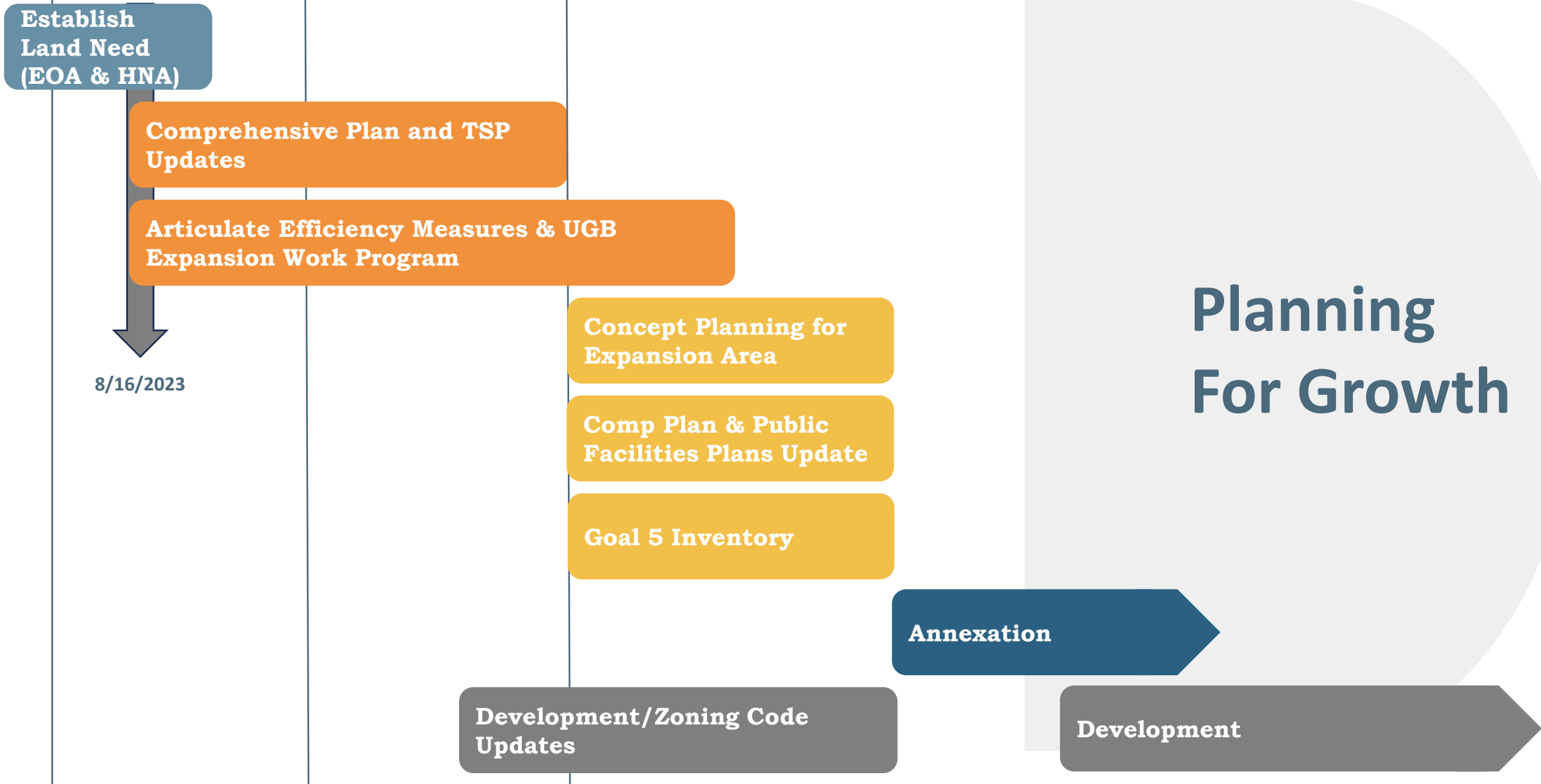
Goal 5 Inventory

**Development/Zoning Code
Updates**

Annexation

Development

Planning For Growth



Transportation Goals and Performance Measures

Draft TSP Goals

- 1. Accessibility and Connectivity:** The transportation system is convenient, accessible, and connects people to destinations throughout the city and beyond.
- 2. Safety and Security:** The transportation system is safe and secure for people of all ages and abilities.
- 3. Healthy People and Environment:** The transportation system protects the environment and encourages healthy living through convenient lower-polluting transportation alternatives.
- 4. Equity:** The transportation system eliminates transportation-related disparities and barriers and is affordable for all users.

Draft TSP Goals

- 5. Reliability and Efficiency:** Manage and optimize the transportation system to ease congestion so people and goods can affordably, reliably, and efficiently reach their destinations.
- 6. Fiscal Responsibility:** Strategically design, operate and maintain the transportation system to maximize assets, minimize costs, and enhance the surrounding community through right-sized infrastructure.
- 7. Collaboration:** Transportation system decisions are made in a transparent and collaborative manner, and the benefits and burdens of investments are distributed equally among all users.

Performance-Based Planning Process



Draft Performance Measures

SYSTEM PERFORMANCE MEASURE	TSP GOALS						
	Accessibility and Connectivity	Safety and Security	Healthy People and Environment	Equity	Reliability and Efficiency	Fiscal Responsibility	Collaboration
How do people travel in the city?							
VEHICLE MILES TRAVELED: System-wide number of miles traveled (total and per capita).	●		●	◐	●	●	◐
Target: Reduce vehicle miles traveled per person through the planning horizon year.							
MODE SHARE: Percent of non-drive alone trips (walking, bicycling, transit, and shared ride trips).	●		●	●	◐	●	◐
Target: Increase the share of non-drive alone trips through the planning horizon year.							
How easily, comfortably, and directly can people travel in the city?							
MULTIMODAL LEVEL OF TRAFFIC STRESS: Locations on the roadway network that operate with an extreme or high multimodal level of traffic stress.	●	●	●	●	◐	◐	◐
Target: Decrease the miles of facilities that operate with an extreme or high multimodal level of traffic stress through the planning horizon year.							
CONGESTION: Locations on the roadway network that operate above thresholds for congestion.	◐	◐	◐	◐	●		◐
Target: Decrease the amount of congested and severely congested lane miles through the planning horizon year.							
SYSTEM COMPLETENESS: Completeness of sidewalks, bikeways, and trails.	●	●	●	●	●	◐	◐
Target: Increase the completeness of the sidewalk, bikeway, and trail networks through the planning horizon year.							
How safe is travel in the city?							
SAFETY: Transportation related collisions.	◐	●		◐	◐	◐	◐
Target: Reduce transportation related fatalities and serious injuries for all users through the planning horizon year.							
Notes: ● = Measure highly connected with achieving goal ◐ = Measure somewhat connected with achieving goal							

Existing Conditions

Purpose

- Create a shared understanding of current conditions.
- Serve as the basis of discussion for developing policies.
- Provide background information for Comprehensive Plan chapters.

Goals

Goal 1 – Citizen Involvement

Goal 2 – Land Use Planning

Goal 5 – Natural Resources, Scenic and Historic Areas, and Open Spaces

Goal 6 – Air, Water, and Land Resources Quality

Goal 7 – Areas Subject to Natural Hazards

Goal 8 – Recreational Needs

Goal 9 – Economic Development

Goal 10 – Housing

Goal 11 – Public Facilities and Services

Goal 12 – Transportation

Goal 13 – Energy Conservation

Goal 14 – Urbanization

Structure

- Existing Comprehensive Plan Policies
- Policy Context
- Community Assets and Current Data
- Opportunities and Challenges
- Recommendations



Community Engagement Results

April 2023 - July 2023

Community Conversations

- 7 Community Conversations
- 3 Community Events

“Continue to nurture the Downtown area, as well as the array of services in the area as a whole. I would not like to have to leave town to get things I need regularly, including services.

Continue to support the many events. I think the engagement fosters a feeling of commitment to the city.

Continue to ensure that the downtown area is someplace to live, not just to shop. Having residents around the clock keeps downtown safe and helps keep residents invested in maintaining a healthy downtown.”



Community Conversations

- Jump-In Northwest/Canby Grove
- Clackamas County Fairgrounds
- The Canby Center
- Canby Area Chamber of Commerce
- Neighborhood Health Center
- Canby United Methodist Church
- Canby Foursquare Church

Online Survey

- 85 respondents
- 489 unique comments as of 8/1
- 49 subscribers



Why did you choose to live or work in Canby?



Less Frequent



Most Frequent

What makes Canby special today?

What should we strive to preserve or enhance?



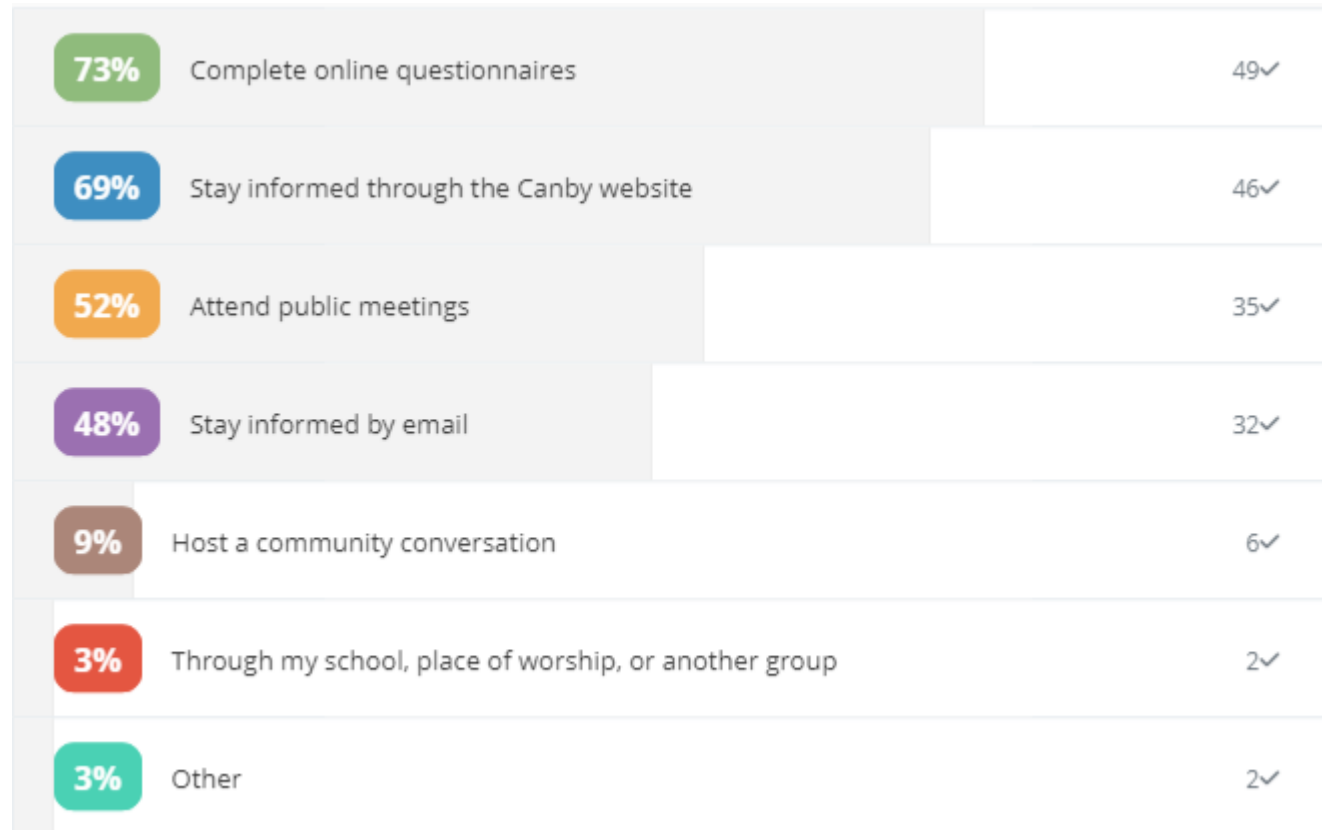
What about Canby would you like to change in the future? What can improve?



Less
Frequent

Most
Frequent

In what ways would you like to participate in the Cultivating Canby process?



What people, groups, or communities should we contact to make this an inclusive process?



Less
Frequent



Most
Frequent

Is there anything else you would like to share about the future of Canby?

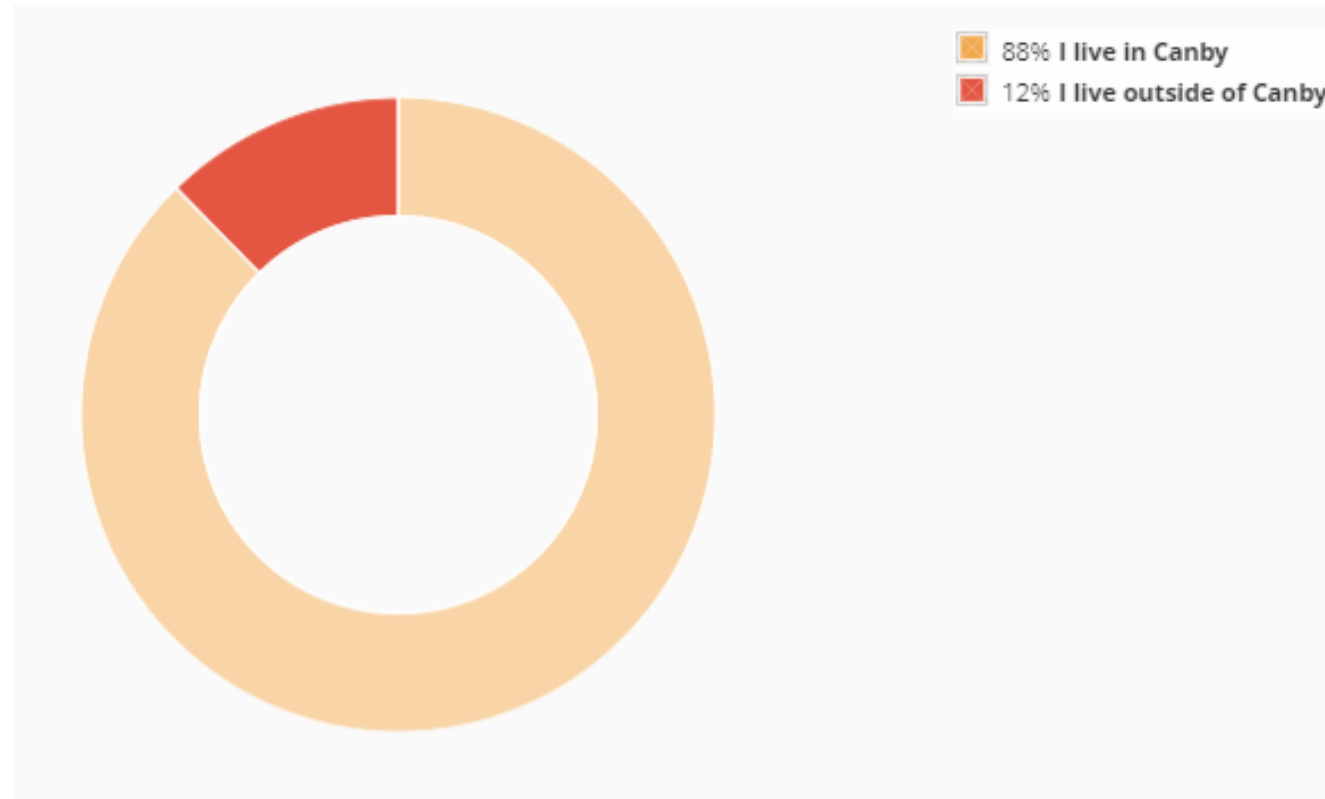


Less
Frequent



Most
Frequent

Where do you live?



Vision Themes

Vision Statement

The “what,” i.e. basic direction



Vision Statement

The “what,” i.e. basic direction



Goals Statements

The “where to,” i.e. what we must achieve to get there

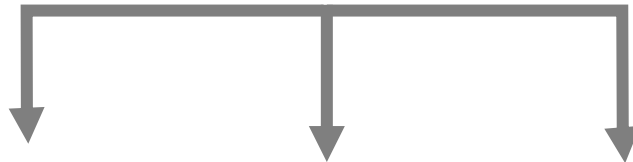
Vision Statement

The “what,” i.e. basic direction



Goals Statements

The “where to,” i.e. what we must achieve to get there



Policy Direction

The “how,” i.e. specific outcomes

REDMOND 2040 VISION

In 2040, Redmond has an...



EFFECTIVE AND COLLABORATIVE GOVERNANCE

Redmond is committed to inclusive and responsive leadership. A collaborative spirit lends to thoughtful planning and strategic development. A culture of regional collaboration and effective and transparent governance allows residents to enjoy services and infrastructure for a high quality of life. Combined with a get-it-done attitude that is mindful of its resources, Redmond continues to lead by example and be a forward-thinking community.



GREAT NEIGHBORHOODS FOR STRONG COMMUNITIES

Redmond's neighborhoods contribute to retaining its small-town identity with great places to live, work, shop, and play. Residents have access to a variety of high-quality housing choices for a diversity of ages and income levels, designed to provide connectivity, safety and access to services. Neighborhood-scale retail and amenities ensure neighbors can live, work, play and recreate together in one place. Educational, cultural and recreational opportunities strengthen the social fabric of the community. Public art is a forethought, not an afterthought. Culture and diversity are celebrated through community events and activities, lending to a spirit of inclusivity and tolerance. Redmond's agricultural and industrial heritage is reflected through access to the local food system and a revitalized city center and art, maintaining the authenticity of Central Oregon.



BUSINESS-FRIENDLY CULTURE

As a regional economic hub, Redmond is open for business. The City enjoys a resilient and diversified economy that retains and expands local businesses, attracts quality, family-wage jobs, and is connected to the regional, national and global markets. Places like the Redmond Municipal Airport, Deschutes County Fair and Expo Center and Central Oregon Community College (COCC) help put Redmond on the map. The City strengthens businesses and tourism through community-driven partnerships and programs, preserving Redmond's small-town feel while providing a diversity of amenities for its residents.



CONNECTED TRANSPORTATION SYSTEM

Redmond is a transportation hub with a system that embraces technology to preserve mobility and increase accessibility. A connected network of sidewalks and bike facilities provide safe routes both within and between neighborhoods. Residents enjoy convenient, frequent and reliable public transportation options that connect to employment and shopping centers, schools, parks, the downtown core and airport.



NETWORK OF TRAILS AND PARKS

Redmond residents enjoy an innovative, interconnected system of parks and trails that promote health, recreation and local and regional access. Neighborhoods enjoy well-maintained parks that are accessible to users of all ages and levels of physical ability. The Dry Canyon is the heart of Redmond, expanded, maintained and appointed with world-class park facilities. Safe walking and biking paths like the Homestead Canal Trail system connect residents to other parts of the city and region, including skate and bike parks, athletic fields, water features and other recreational amenities.



COMMITMENT TO THE NATURAL ENVIRONMENT

The City works to protect its unique scenic attributes, natural environment and ease of access to outdoor recreation. Residents enjoy the region's snow-capped mountains and high-desert climate for generations to come. The City pursues water conservation, renewable energy and infrastructure management options, effectively balancing today's community needs with the commitment to preserve clean air, water and land resources for future generations. The built environment is designed to protect, enhance and be integrated with natural systems.

In 2040, Milwaukie is a flourishing city that is entirely equitable, delightfully livable, and completely sustainable. It is a safe and welcoming community whose residents enjoy secure and meaningful work, a comprehensive educational system, and affordable housing. A complete network of sidewalks, bike lanes, and paths along with well-maintained streets and a robust transit system connect our neighborhood centers. Art and creativity are woven into the fabric of the city.

Milwaukie's neighborhoods are the centers of daily life, with each containing amenities and community-minded local businesses that meet residents' needs. Our industrial areas are magnets for innovation, and models for environmentally-sensitive manufacturing and high wage jobs. Our residents can easily access the training and education needed to win those jobs.

Milwaukie nurtures a verdant canopy of beneficial trees, promotes sustainable development, and is a net-zero energy city. The Willamette River, Johnson Creek, and Kellogg Creek are free flowing, and accessible. Their ecosystems are protected by a robust stormwater treatment system and enhanced by appropriate riparian vegetation. Milwaukie is a resilient community, adaptive to the realities of a changing climate, and prepared for emergencies, such as the Cascadia Event.

Milwaukie's government is transparent and accessible, and is committed to promoting tolerance and inclusion and eliminating disparities. It strongly encourages engagement and participation by all and nurtures a deep sense of community through celebrations and collective action. Residents have the resources necessary to access the help they need. In this great city, we strive to reach our full potential in the areas of education, environmental stewardship, commerce, culture, and recreation; and are proud to call it home.

VISION STATEMENT

In the year 2040, residents of Sherwood appreciate their safe, connected, family-oriented and friendly community. Those who grew up in Sherwood stay for family wage jobs and a high quality of life, and those who raised their families here can retire in the place they proudly call home. Sherwood is renowned for its excellent schools, parks, thriving local businesses, small town feel and access to metropolitan amenities, jobs and natural areas.



Thriving and Diversified Economy

In 2040, the Sherwood economy has grown to include a variety of businesses big and small that offer stable employment opportunities, higher-wage jobs, and balance the tax base to protect and maintain Sherwood's quality of life. Sherwood provides great destinations and experiences for both residents and visitors.



Attractive and Attainable Housing

In 2040, Sherwood has a range of housing choices for a diversity of ages and income levels, providing community members the ability to live in Sherwood throughout all stages of life.



Strong Community, Culture, and Heritage

In 2040, Sherwood successfully retains its treasured small-town character and strong sense of community while welcoming diverse businesses and residents. Old Town preserves its historic atmosphere as an attractive place to shop, dine and gather. The library and performing arts center play a vital role as place of learning and sharing, and art and creativity are woven into the fabric of the city. A variety of community events uphold a legacy of bringing the community together and giving Sherwood a sense of place.



Coordinated and Connected Infrastructure

In 2040, the city's transportation system is efficient, safe and provides transportation options. The town has an active and connected transportation network where residents enjoy walking and bicycle paths between neighborhoods, parks, schools, the Tualatin National Wildlife Refuge and Old Town. Quality public facilities, services, and utilities contribute to a high quality of life. Sherwood has an excellent school system, an asset that draws families to the community. Sherwood residents of all ages enjoy the city's robust park system, community centers and state-of-the-art athletic and recreation facilities.



Healthy and Valued Ecosystem

In 2040, Sherwood is a leader as a steward of its natural environment. Vegetated corridors are protected and weave through the city providing habitat, safe passage for wildlife, clean water and air, and a place for people to connect with nature. The city actively preserves mature trees and natural areas.



Strategic and Collaborative Governance

In 2040, residents enjoy well-funded police, fire and emergency response services that keep Sherwood safe. The city is governed in a fiscally responsible and responsive manner that allows for strategic, well-planned growth and the adequate provision of services.

NORTH PLAINS VISION STATEMENT

In the year 2035, residents of North Plains enjoy a safe and welcoming community as a livable place for people of all ages. North Plains is an independent community within Washington County that maintains a small town character while accommodating current and future residents. Citizen participation is strong and community members can see the results of their involvement. Community gathering places and events form the heart of North Plains.

Community

Our events are inclusive and connect neighbors frequently. Residents and visitors enjoy events such as the North Plains Elephant Garlic Festival and a rich variety of social and cultural activities to celebrate the city, its history and its people. North Plains' residents are active and engaged in civic events and decision-making processes.



Neighborhoods

Historic structures are maintained and rehabilitated to accommodate new homes and businesses. There is a range of quality housing for all ages and income levels. Housing is attractive, compatible and builds upon historic North Plains' patterns. Land uses and housing types transition cohesively among neighborhoods.



Connectivity

North Plains is a well planned and connected city where residents and visitors enjoy pedestrian and bicycle paths between neighborhoods and to downtown. Walking is safe. Bicyclists understand designated routes and share the road safely. North Plains is connected to surrounding recreational, economic and cultural amenities.



Economic Opportunity

Downtown North Plains retains its old town atmosphere and is a vibrant, walkable, attractive place to shop, dine and gather. Glencoe Road and Commercial Street supply business-friendly, mixed-use areas for residential and commercial development. Employment areas provide land for industrial and other employment opportunities. Proximity to US 26 provides easy access to well paying jobs in the region. North Plains is recognized as a gateway to the Oregon Coast.

Heritage & Natural Resources

North Plains' agricultural heritage is visible and accessible in places like Lakeview Farms. City policies preserve natural assets and areas, such as McKay Creek and Ghost Creek tributaries.



Public Services

North Plains' families and visitors enjoy the City's parks, trails, community center and recreational opportunities. The library continues its vital role as a place of learning. Residents value first responders, community policing, fire prevention and emergency preparedness. Proficient government agencies maintain existing city assets and coordinate future development. Transportation routes for freight, automobiles, bicycles and pedestrians are well-marked and communicated. Parks and recreation activities are easily accessible, including walking, bicycling and golfing.



By 2040, Oregon City is a place of vitality, support, and opportunity. As the ancestral homelands of many Native American Tribes, and the location of the “End of the Oregon Trail,” Oregon City lives and breathes its rich and varied history. Oregon City honors its past and looks to the future through education, art, cultural programming and the preservation of our National Register Historic District and local Conservation District. Residents have access to quality education, and partners such as Oregon City School District and Clackamas Community College engage community members of all ages in lifelong learning. This culture of learning leads to engaged residents and a diverse, equitable and inclusive community. People from historically disadvantaged communities have equitable access to quality-of-life services that are essential for health, livability and economic advancement. Police, fire and medical services help neighbors feel safe and connect residents to services that promote health and wellbeing. Oregon City is a city of welcoming neighborhoods, both new and historic, that foster community, connect to nature and are grounded in a strong sense of place.



By 2040, Oregon City’s economy is vibrant, diversified, and resilient. Oregon City is a thriving town where residents live, work and play while having access to the amenities of the greater metro region. A robust economy creates upward mobility and living-wage jobs. Businesses of all sizes flourish in a progressive environment, and thriving commercial and industrial districts are enhanced by partnerships with educational institutions. A strong tourism industry celebrates the Willamette Falls and Landings Heritage Area and provides economic opportunities for the community. Visitors come to Oregon City to experience the town’s historic and cultural attractions, and enjoy community events, the lively downtown and local dining and shopping throughout the City. Good jobs are balanced with a variety of diverse housing choices that ensures residents have more options to remain in their neighborhoods and be near family, friends, caregivers, and services. Affordable childcare and youth opportunities allow children growing up in Oregon City to stay and thrive. Residents can age in place and meet their housing needs through different stages of life, and our houseless neighbors find shelter, services and jobs in a strong and supportive economy.



By 2040, Oregon City residents are connected physically and digitally. In the same way the Municipal Elevator ties neighborhoods together within the city, Oregon City connects people to places through a network of safe and convenient streets, sidewalks, bike paths and multi-use trails. Public transit facilities bring residents and visitors to their destinations efficiently, and community members of all ages and abilities can walk, bike and roll safely between school, work, play and home. A culture of equity, coordination, thoughtful planning and fiscal responsibility guide growth and development while preserving our small-town feel. Infrastructure and utilities such as water, sewer and stormwater are maintained and improved in established neighborhoods and strategically planned in developing areas. Access to state-of-the-art communication infrastructure closes the digital divide, strengthening education and engagement, and provides a lifeline to emergency services. Oregon City is a collaborative and effective partner that coordinates with neighboring jurisdictions, and regional, statewide and federal agencies to advance transportation, utility and communication infrastructure.



By 2040, Oregon City preserves the integrity of its natural resources, and connects people to nature. Oregon City is a leader in protecting the environment and reducing the community’s carbon footprint because of the City’s ability to adapt and be innovative. A Climate Action Plan guides the City’s investments in clean energy, waste reduction, air and water quality. The City promotes an efficient use of land that responds to the town’s landscape and topography and weaves natural resources into the fabric of its neighborhoods. The powerful Willamette Falls and clean Willamette and Clackamas Rivers are the jewels of Oregon City, supporting healthy habitats for fish, wildlife and native vegetation. Oregon City is known for its extensive tree canopy and majestic groves, meandering creeks and streams and undisturbed wildlife. A network of accessible trails and greenways connect local parks, waterways and open spaces and inspire residents and visitors to boat, hike, bike, fish and recreate throughout the City.

Themes

- **Retain Canby's small-town atmosphere-** Retaining Canby's access to nature and farmland vistas, community safety, and family-oriented activities while focusing on slower-paced development.
- **Preserve and enhance local businesses and services-** Preserving existing small businesses within Canby, especially within downtown, while bringing in other services that residents would have previously had to travel out of Canby to seek, such as medical facilities.
- **Improve local infrastructure-** Update power and water systems to support Canby's growth, improve OR 99E conditions and overall road congestion, and enhance pedestrian and bicycle connections.
- **Perpetuate community pride-** Perpetuating and strengthening community pride through community events, celebrations, and lasting organizations.
- **Maintain and expand recreation and greenspace-** Maintain current greenspaces and park facilities, such as Wait Park and the Logging Road Trail, while simultaneously creating more recreation opportunities to accommodate the growing population.

What themes stand out to you?

What else should we include?



Next Steps

Next Steps

- Cultivating Canby Summit #1 – September 14, 2023
 - Community Vision
- PAC Meeting #3 – October 2023
- Cultivating Canby Summit #2 – November 2023
 - Scenario planning framework
 - UGB expansion study area
 - Transportation System Plan

Thank you!

